


Base Information

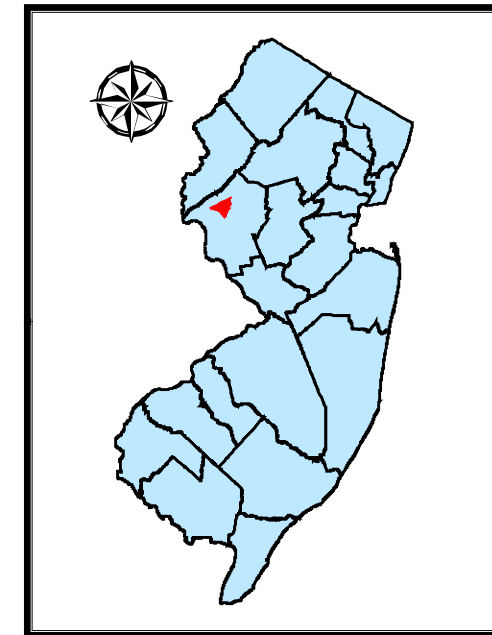
Township Boundary

Tax Parcel Boundary

Roads



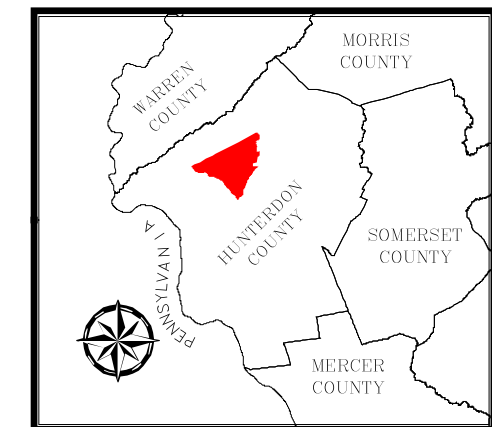
Grid marks represent New Jersey State Plane Coordinates



New Jersey Location Map

Legend

- Farmettes
- Greenways
- Hunterdon County Preserved Farmland
- Board of Education
- Common-Owned Open Space
- County Parkland
- Farmland Conservation Areas
- Municipal Parks and Open Space
- Non-Profit Conservation Lands
- Private Open Space
- State Parks and Preserved Open Space
- Reservoir



Regional Location Map

Map	17
OPEN SPACE WITHIN UNION TOWNSHIP	
Date:	05/01/03
Drawn by:	JPB
Checked by:	SS, KM
Revision No.:	01
Revision Date:	N/A

Notes:	
1. DATA ACCURACIES ARE LIMITED TO THE ACCURACY AND SCALES OF THE ORIGINAL DATA SOURCES.	
2. DIGITAL MAPS ARE PERIODICALLY UPDATED AND THE USER IS RESPONSIBLE FOR VERIFYING AND OBTAINING THE LATEST VERSION.	
File	P:\0331\Projects\033102\GIS\FILES\Map17-OpenSpace.mxd
Date	Revisions

**TOWNSHIP OF UNION
HUNTERDON COUNTY, NJ
NATURAL RESOURCE INVENTORY**

1108 OLD YORK ROAD
SUITE 1, P.O. BOX 720
RINGOES, NJ 08551
PH: (908) 237.5660
FAX: (908) 237.5666

PH PRINCETON HYDRO, LLC

PROJ #: 331.02