




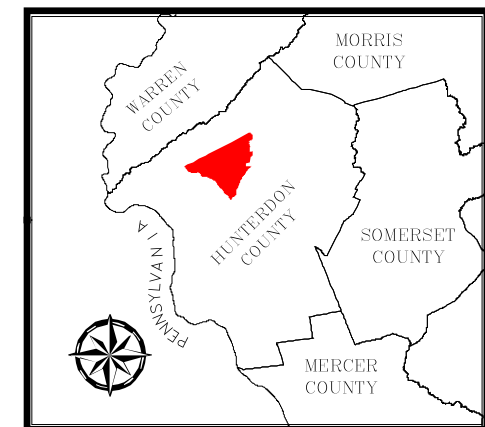


New Jersey Location Map

New Jersey State Plan 2002

Description

-  Environmentally Sensitive
-  Rural Environmentally Sensitive
-  State Park
-  Suburban
-  Water



Regional Location Map

Map 15 STATE PLANNING AREA MAP	Date: 05/01/03 Drawn by: JPB Checked by: SS, KM Revision No: 01 Revision Date: N/A								
	File: P:\0331\Projects\033102\GIS\FILES\Map15 - StatePlan.mxd								
Notes: 1. DATA ACCURACIES ARE LIMITED TO THE ACCURACY AND SCALES OF THE ORIGINAL DATA SOURCES. 2. DIGITAL MAPS ARE PERIODICALLY UPDATED AND THE USER IS RESPONSIBLE FOR VERIFYING AND OBTAINING THE LATEST VERSION.	Revisions <table border="1"> <thead> <tr> <th>Date</th> <th>Revisions</th> </tr> </thead> <tbody> <tr> <td> </td> <td> </td> </tr> <tr> <td> </td> <td> </td> </tr> <tr> <td> </td> <td> </td> </tr> </tbody> </table>	Date	Revisions						
Date	Revisions								
TOWNSHIP OF UNION HUNTERDON COUNTY, NJ NATURAL RESOURCE INVENTORY	1108 OLD YORK ROAD SUITE 1, P.O. BOX 720 PRINCETON, NJ 08551 PH PRINCETON HYDRO, LLC PH: (908) 237.5660 FAX: (908) 237.5666								
PROJ #: 331.02									