


Base Information

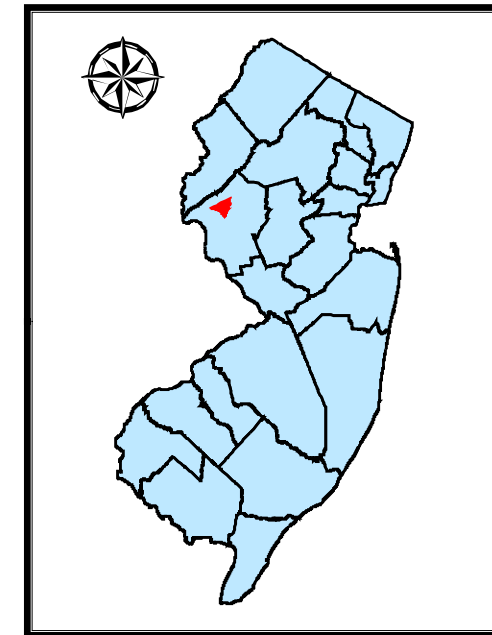
Township Boundary

Roads

Tax Parcel Boundary



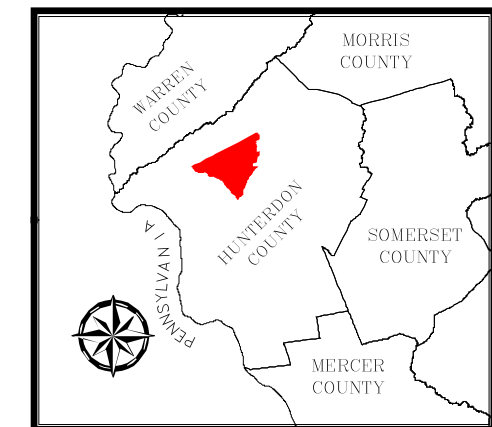
Grid marks represent New Jersey State Plane Coordinates



New Jersey Location Map

Soil Classification

- Prime-Farland-Soils
- State-Important-Soils



Regional Location Map

Map 6	AGRICULTURAL AND STATEWIDE IMPORTANT SOILS
	Date: 05/01/03 Drawn by: JPB Checked by: SS, KM Revision No: 01 Revision Date: N/A
<p>Notes:</p> <ol style="list-style-type: none"> DATA ACCURACIES ARE LIMITED TO THE ACCURACY AND SCALES OF THE ORIGINAL DATA SOURCES. DIGITAL MAPS ARE PERIODICALLY UPDATED AND THE USER IS RESPONSIBLE FOR VERIFYING AND OBTAINING THE LATEST VERSION. 	
File	P:\0331\Projects\033102\GIS\PFILES\Map6-AgSoils.mxd
Date	Revisions
<p>TOWNSHIP OF UNION HUNTERDON COUNTY, NJ NATURAL RESOURCE INVENTORY</p>	
<p>1108 OLD YORK ROAD SUITE 1, P.O. BOX 720 RINGOES, NJ 08551 PH: (908) 237.5660 FAX: (908) 237.5666</p>	
PROJ #: 331.02	