


Base Information

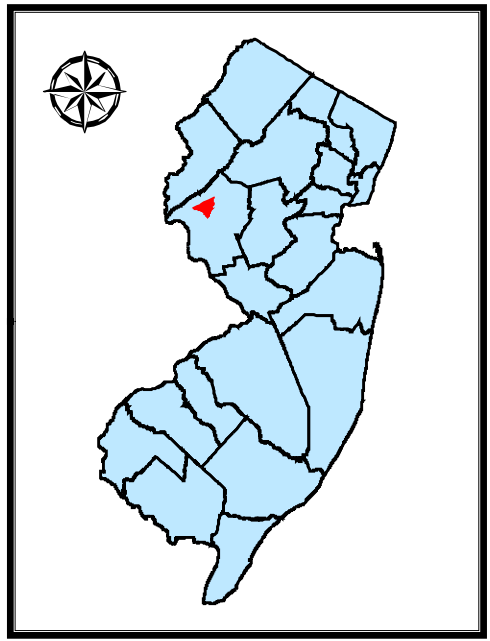

Township Boundary

Roads

Tax Parcel Boundary



Grid marks represent New Jersey State Plane Coordinates

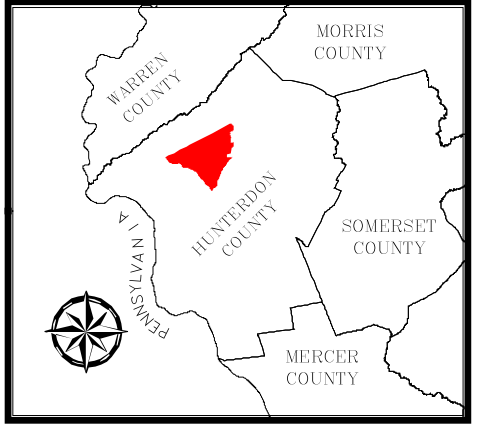


New Jersey Location Map

Septic Suitability

Type III Restrictions

New Jersey Administrative Code 7:9A, Appendix D describes three Suitability Classes (I, II and III) and six different types of limiting zones. This map depicts only those soils with severe limitations (Suitability Class III). For more complete information regarding suitability for all soil types, please see accompanying text.



Regional Location Map

<p>TOWNSHIP OF UNION HUNTERDON COUNTY, NJ NATURAL RESOURCE INVENTORY</p>	<p>Map 13</p> <p>SEPTIC SUITABILITY FOR SOILS</p>	<p>Date: 05/01/03</p> <p>Drawn by: JPB</p> <p>Checked by: SS, KM</p> <p>Revision No: 01</p> <p>Revision Date: N/A</p>
	<p>Notes:</p> <p>1. DATA ACCURACIES ARE LIMITED TO THE ACCURACY AND SCALES OF THE ORIGINAL DATA SOURCES.</p> <p>2. DIGITAL MAPS ARE PERIODICALLY UPDATED AND THE USER IS RESPONSIBLE FOR VERIFYING AND OBTAINING THE LATEST VERSION.</p>	
<p>File P:\0331\Projects\033102\GIS\PFILES\Map13-Septic.mxd</p>		<p>Date</p> <p>Revisions</p>
<p>1108 OLD YORK ROAD SUITE 1, P.O. BOX 720 PRINCETON, NJ 08551 PH: (908) 237.5660 FAX: (908) 237.5666</p> <p>PH PRINCETON HYDRO, LLC</p>		<p>PROJ #: 331.02</p>